






























Zone Map 774

- El Paso County -














Development Services Department

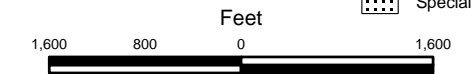


Zoning Designations

| | |
|---|---|
|  RS-20000: Residential Suburban (20,000 sq. ft.) |  CN: Commercial Neighborhood |
|  RS-6000: Residential Suburban (6,000 sq. ft.) |  CO: Commercial Office |
|  RS-5000: Residential Suburban (5,000 sq. ft.) |  CC: Commercial Community |
|  RM-12: Residential Multi-Dwelling (12 DU/acre) |  CR: Commercial Regional |
|  RM-30: Residential Multi-Dwelling (30 DU/acre) |  CS: Commercial Service |
|  RR-0.5: Residential Rural (0.5 acres) |  I-1: Research & Development |
|  RR-2.5: Residential Rural (2.5 acres) |  I-2: Limited Industrial |
|  RR-5: Residential Rural (5 acres) |  I-3: Heavy Industrial |
|  R-T: Residential - Topographic |  A-5: Agricultural (5 acres) |
|  MHP: Mobile Home Park |  A-35: Agricultural (35 acres) |
|  MHP-R: Mobile Home Park, Rural |  C-1: ** Commercial |
|  MHS: Mobile Home Subdivision |  C-2: ** Commercial |
|  RVP: Recreational Vehicle Park |  M: ** Industrial |
|  PUD: Planned Unit Development |  R-4: ** Planned Development |
|  F-5: Forest & Recreation (5 acres) | <p style="text-align: right;">** Indicates an obsolete designation</p> |

Supporting Data

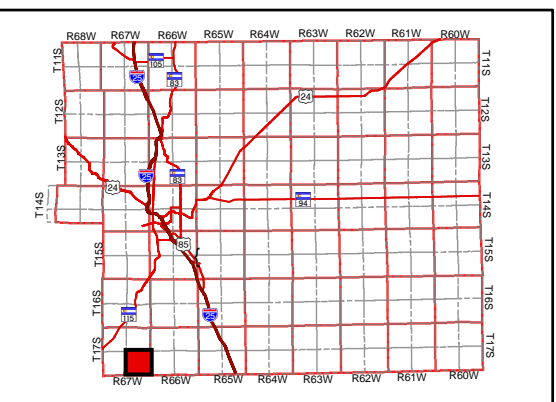
| | | |
|---|--|--|
|  Highways |  Section Corner Nodes |  Incorporated Cities |
|  Major Roadways |  Sections |  Military |
|  Creeks - Perennial |  Parcels |  Pike National Forest |
|  Creeks - Intermittent |  Zone Map Boundary |  Zoning Overlay |
| |  Special Uses | |



Mar 29, 2007

1 inch equals 1,600 feet

Vicinity Map



COPYRIGHT 2006 by the Board of County Commissioners, El Paso County, Colorado. All rights reserved. No part of this document or data contained hereon may be reproduced; used to prepare derivative products; or distributed without the specific written approval of the Board of County Commissioners, El Paso County, Colorado. This document was prepared from the best data available at the time of plotting and is for internal use only. El Paso County, Colorado, makes no claim as to the completeness or accuracy of the data contained hereon.