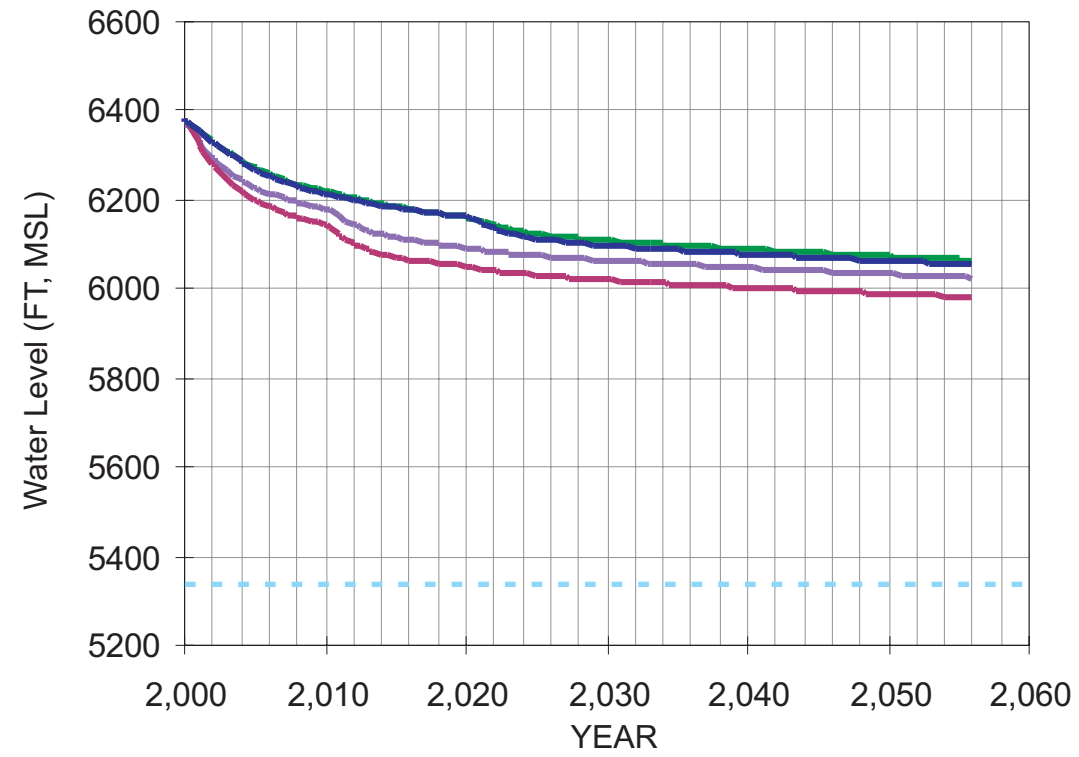
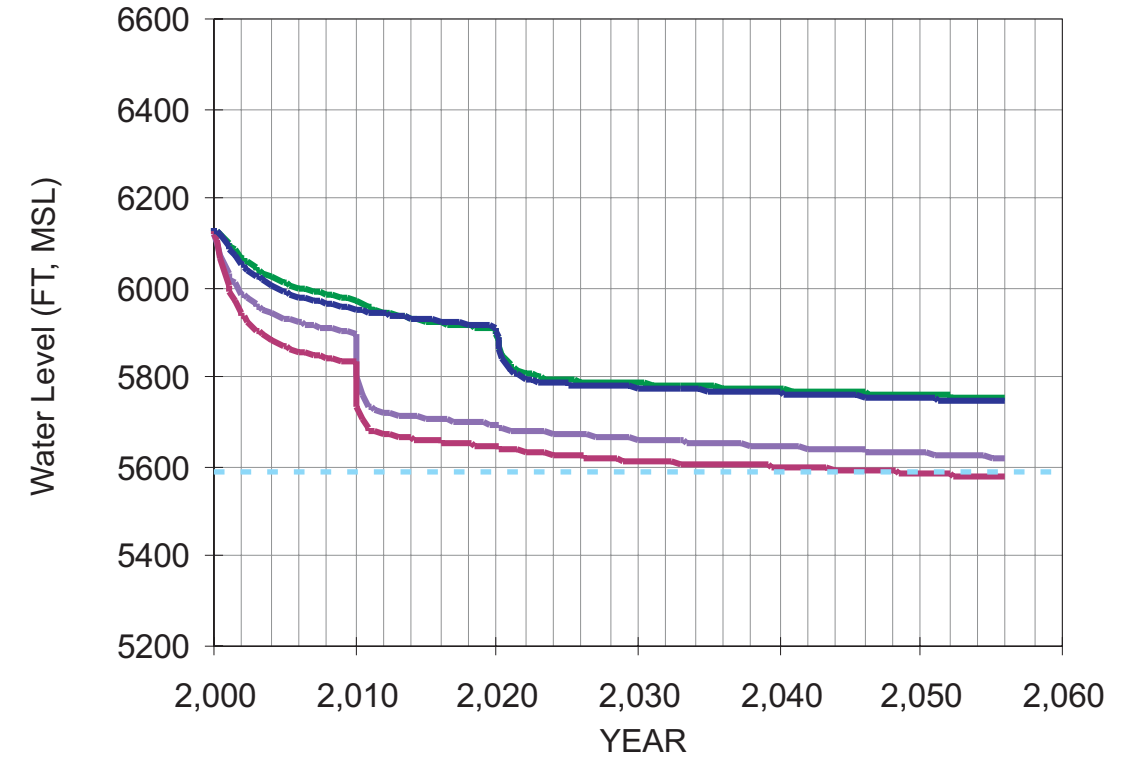


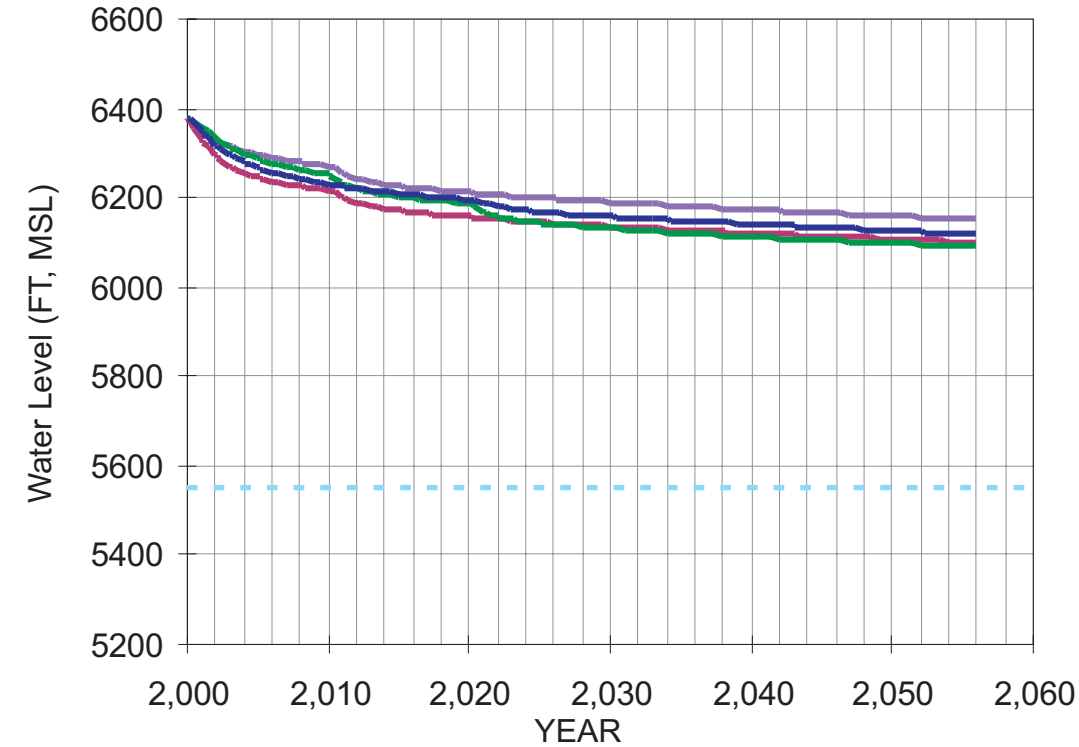
**Arapahoe 1**



**Arapahoe 3**



**Arapahoe 5**



**LEGEND**

- 100 and 300 year rule (existing conditions)
- All on 100 year rule
- All on 100 year rule with EPC satellite wellfield
- 100 and 300 year rule with EPC satellite wellfield
- - - Top of Aquifer (FT, MSL)

NOTE: See Figure 11-1 for monitoring point locations and centroid of EPC satellite wellfield.

Client	Project	Title	
El Paso County Water Authority	El Paso County Water Report	Water Level Change Graphs EPC Satellite Wellfield Arapahoe Aquifer Monitoring Points 1, 3 and 5	
<b><i>JCHA/Knight Piesold and Co.</i></b>			
	Project No: 5633:4F	Date: 05/22/02	Fig. No: 11-6