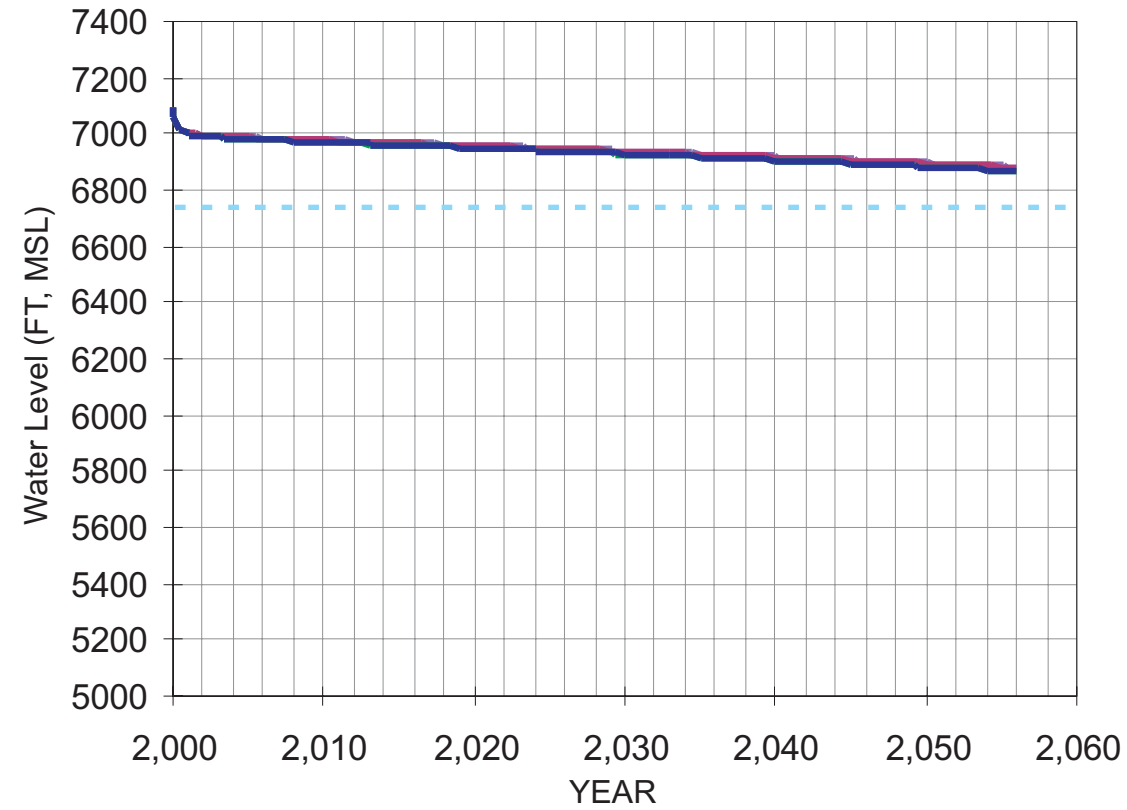
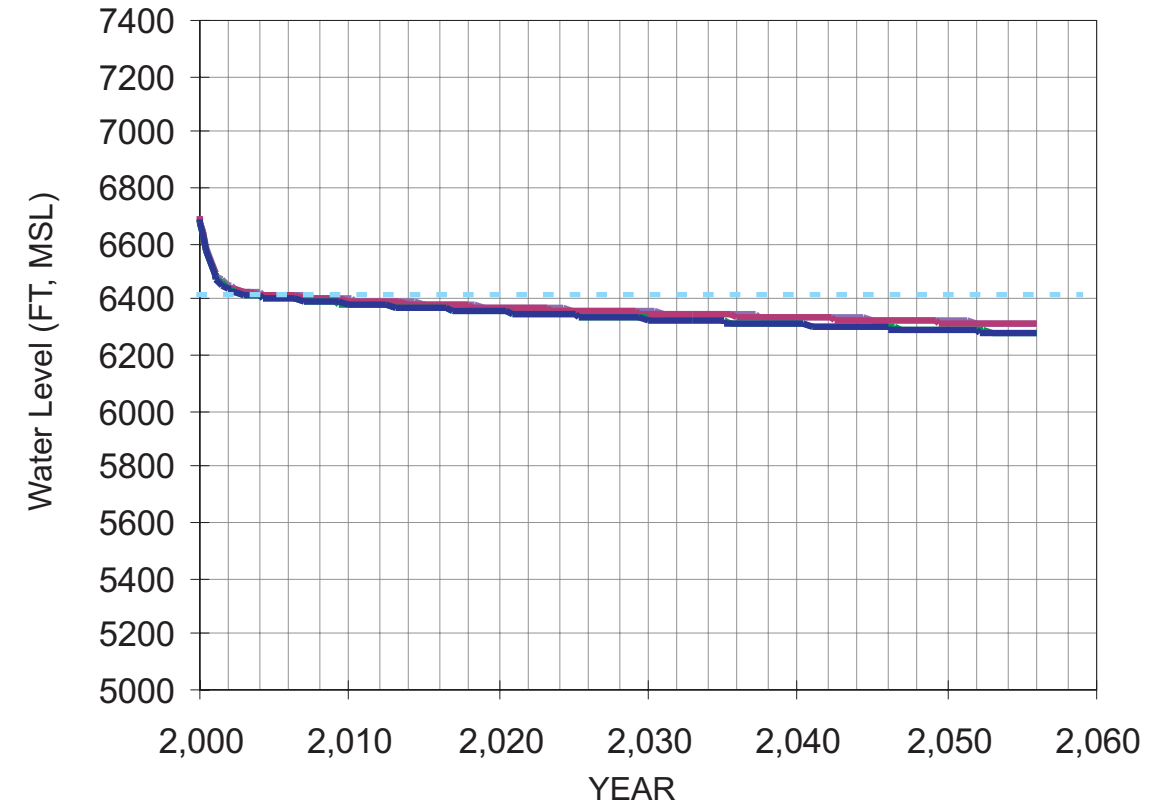


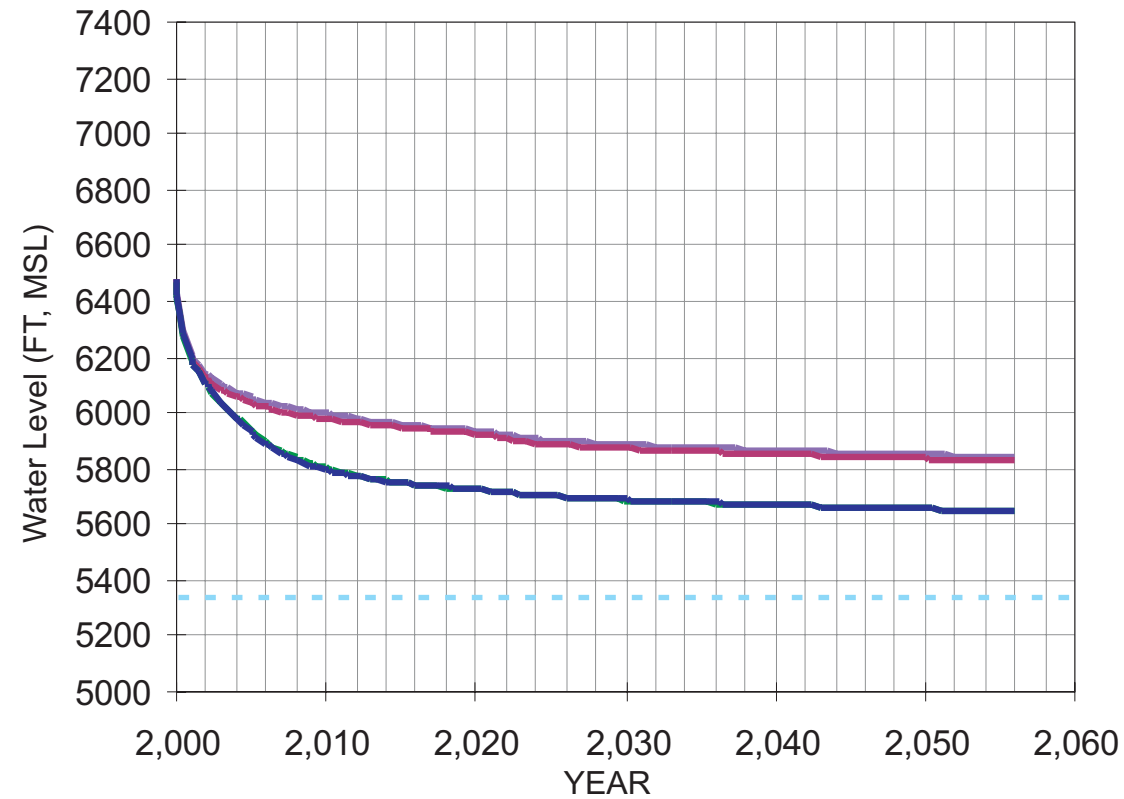
Satellite Dawson



Satellite Denver



Satellite Arapahoe



LEGEND

- All on 100 year rule with EPC satellite wellfield
- 100 and 300 year rule with EPC satellite wellfield
- All on 100 year rule with EPC and Greenland Ranch satellite wellfields
- 100 and 300 year rule with EPD and Greenland satellite wellfields
- - - Top of Aquifer (FT, MSL)

- NOTES: 1. See Figure 11-1 for monitoring point locations and centroid of EPC and Greenland Ranch satellite wellfields.
 2. Blue line is coincident with green line on these graphs, i.e. no water level difference in the two cases.
 3. Purple line is coincident with red line on the Falcon graph, i.e. no water level difference in the two cases.

Client	Project	Title	
El Paso County Water Authority	El Paso County Water Report	Water Level Change Graphs EPC and Greenland Ranch Satellite Wellfields Monitoring Point at EPC Satellite	
<i>JCHA/Knight Piesold and Co.</i>			
	Project No: 5633:4F	Date: 06/24/02	Fig. No: 11-14