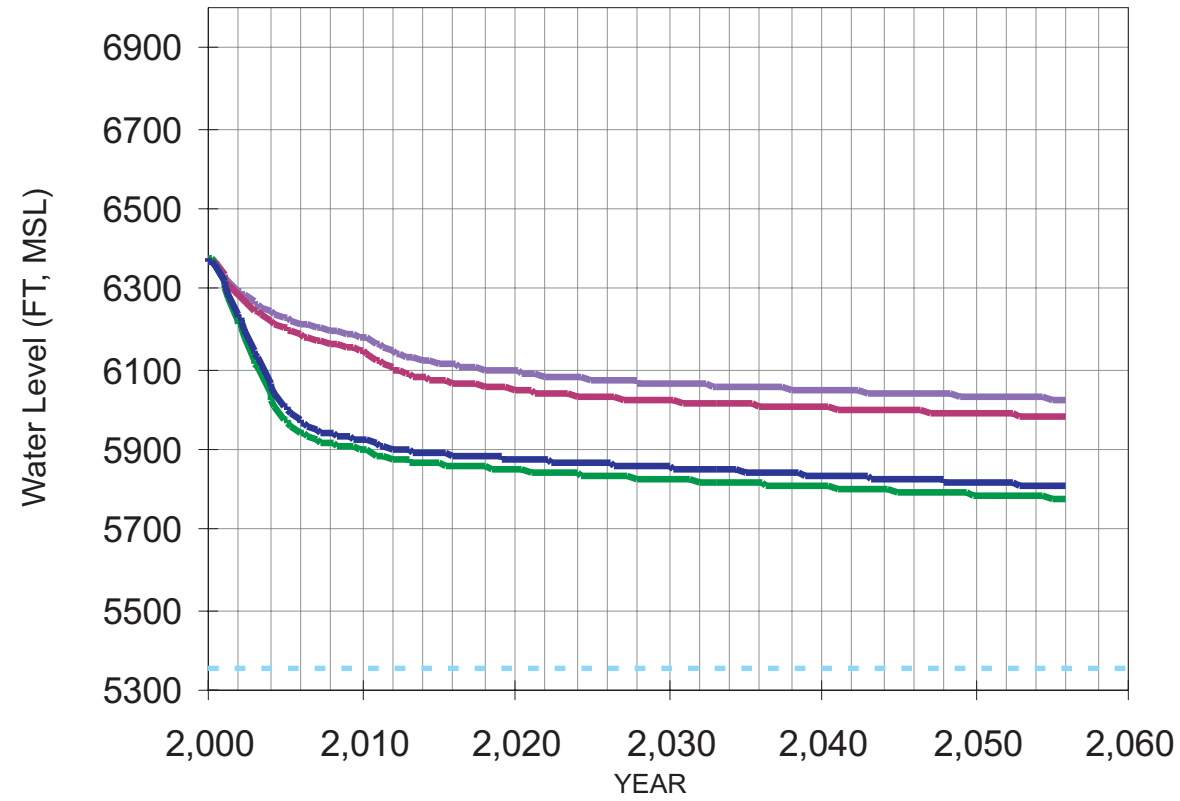
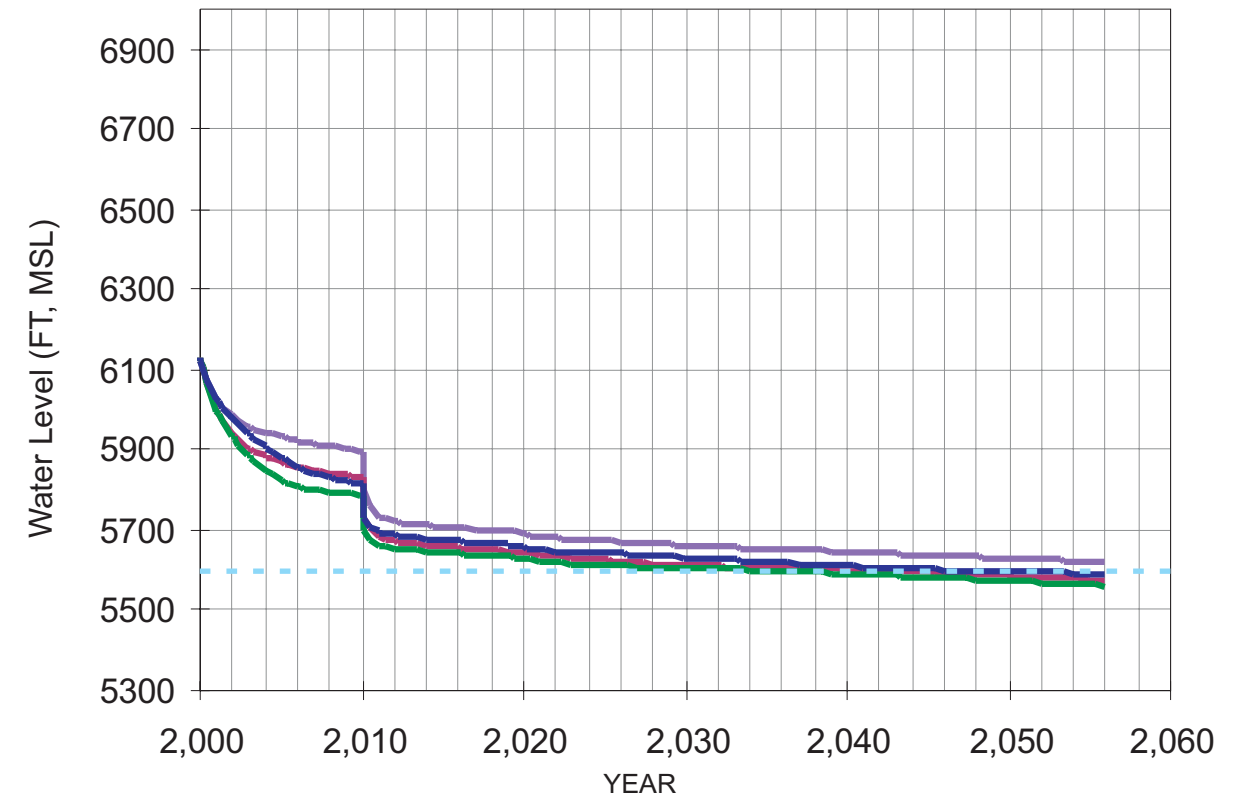


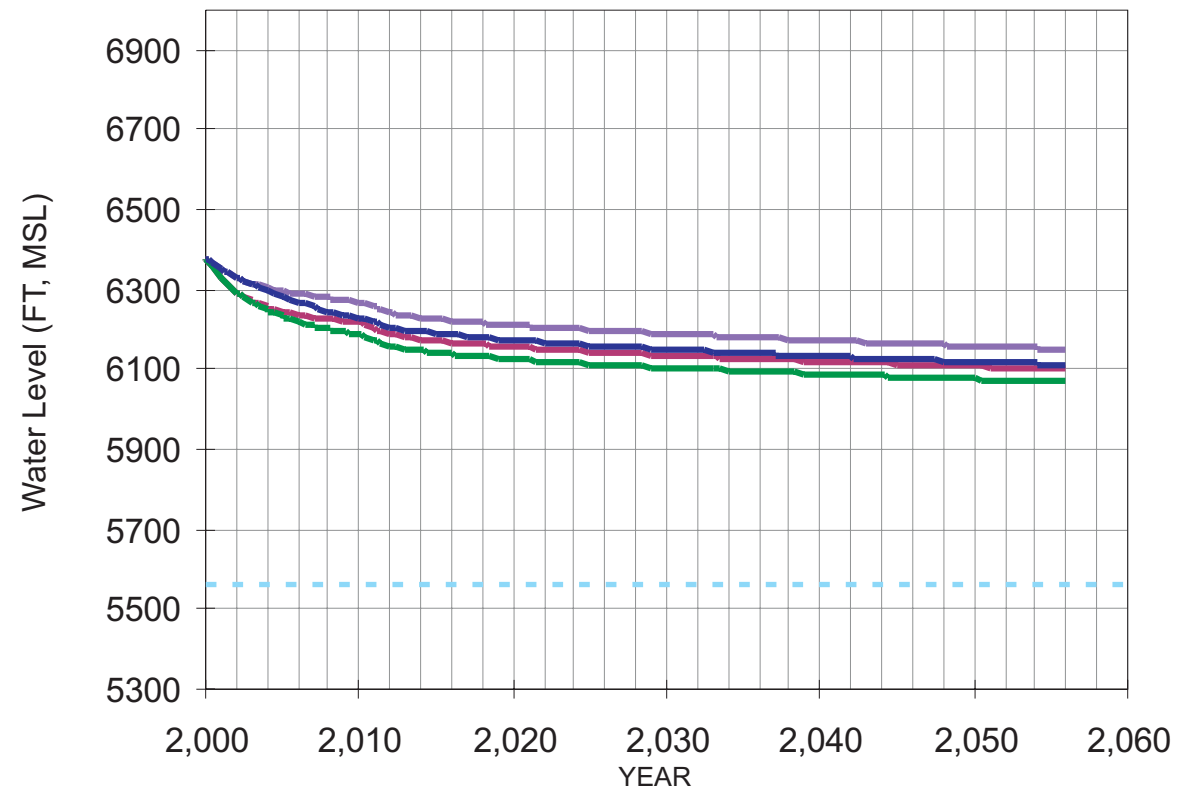
Arapahoe 1



Arapahoe 3



Arapahoe 5



LEGEND

- 100 and 300 year rule (existing conditions)
- All on 100 year rule
- All on 100 year rule with Greenland Ranch satellite wellfield
- 100 and 300 year rule with Greenland Ranch satellite wellfield
- - - Top of Aquifer (FT, MSL)

NOTE: See Figure 11-1 for monitoring point locations and centroid of Greenland Ranch satellite wellfield.

Client	Project	Title	
El Paso County Water Authority	El Paso County Water Report	Water Level Change Graphs Greenland Ranch Satellite Wellfield Arapahoe Aquifer	
<i>JCHA/Knight Piesold and Co.</i>		Project No: 5633:4F	Date: 05/22/02 Fig. No: 11-12