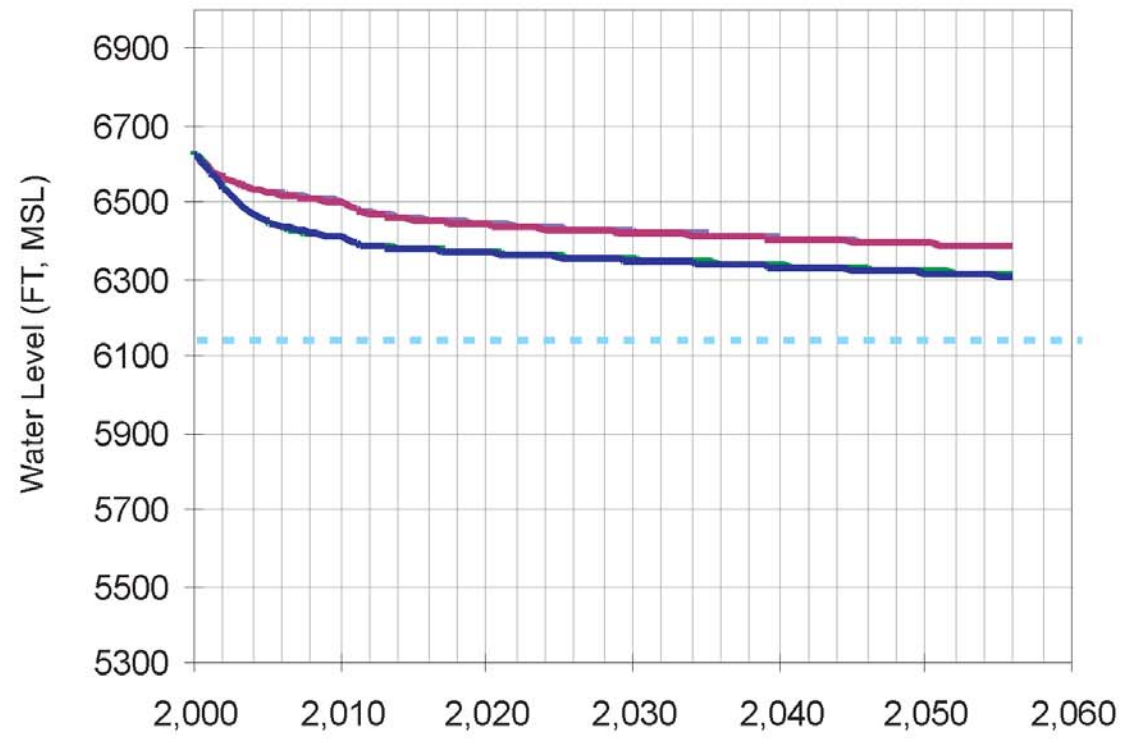
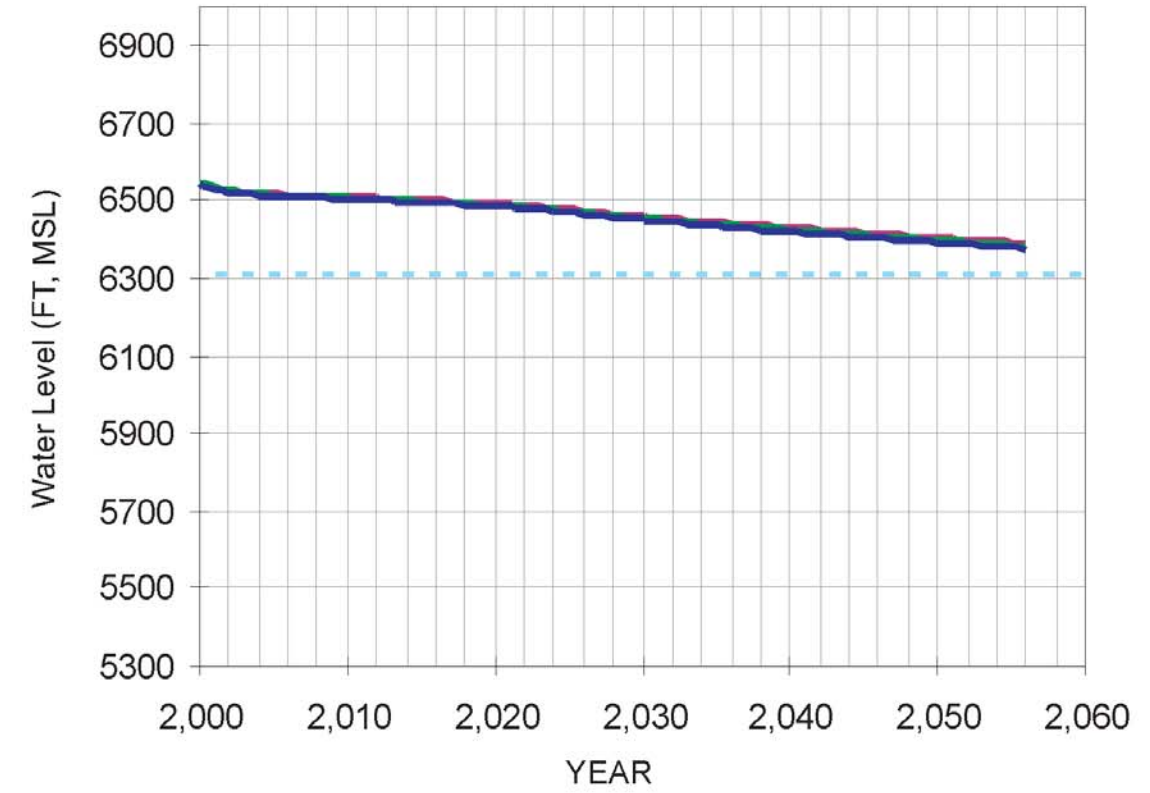


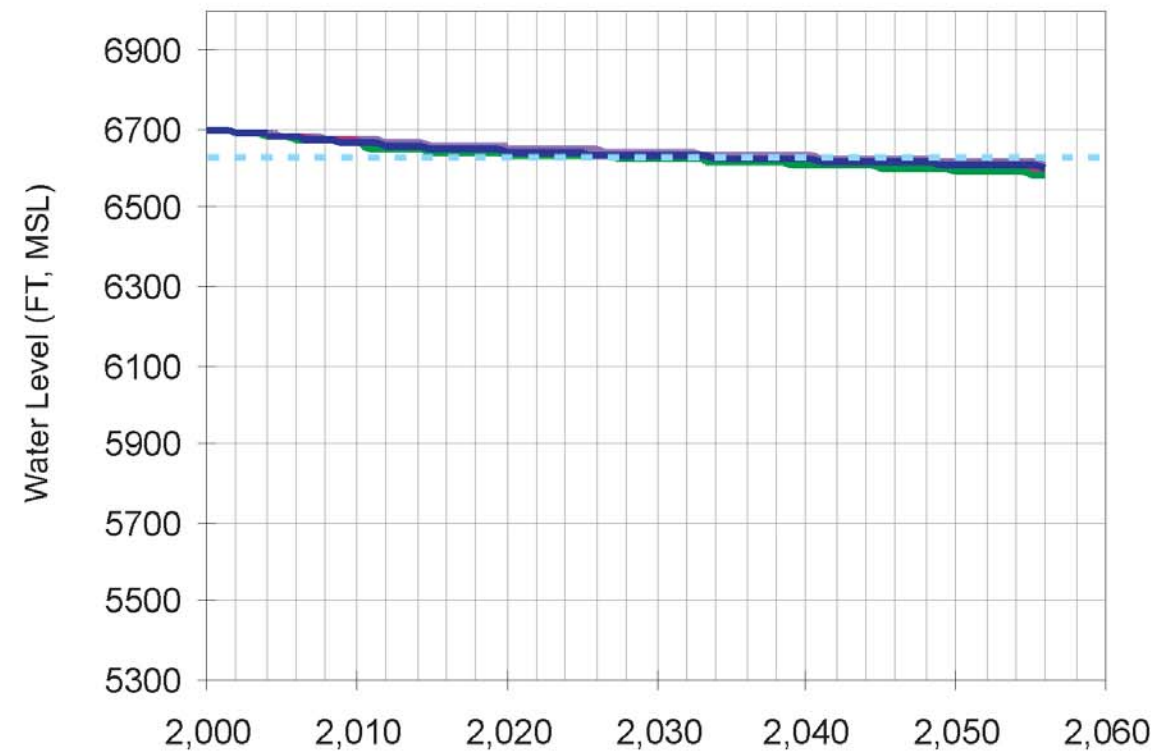
**Denver 1**



**Denver 3**



**Denver 5**



**LEGEND**

- 100 and 300 year rule (existing conditions)
- All on 100 year rule
- All on 100 year rule with Greenland Ranch satellite wellfield
- 100 and 300 year rule with Greenland Ranch satellite wellfield
- - - Top of Aquifer (FT,MSL)

- NOTES: 1. See Figure 11-1 for monitoring point locations and centroid of Greenland Ranch satellite wellfield.  
 2. Blue line is coincident with green line on these graphs, i.e. no water level difference in the two cases.  
 3. Purple line is coincident with red line on the Falcon graph, i.e. no water level difference in the two cases.

Client	Project	Title
El Paso County Water Authority	El Paso County Water Report	Water Level Change Graph Greenland Ranch Satellite Wellfield Denver Aquifer Monitoring Points 1, 3 and 5
<i>JCHA/Knight Piesold and Co.</i>		
Project No: 5633:4F		Date: 06/25/02
		Fig. No: 11-10